









Some of the material in this plan has been reproduced from an Ordnance Survey map with the permission of The Controller of Her Majesty's Stationary Office, © Crown Copyright Ordnance Copyright & Ordnance Survey GB License 100031653

Legend

-  Underground Utility Box.Location Act., T02
-  Underground Utility Box.Location Inact., T02
-  Underground Route.Route Act. - Owned
-  Underground Route.Route Act. - Leased
-  Underground Route.Route Act. - Third Party
-  Underground Route.Route Inact. - Owned



vodafone

Vodafone Limited (No01471587) registered office is at Vodafone House, The Connection, Newbury, Berkshire, RG142FN

Plot Date : 14/05/2019 Scale : 1:1250

This plan shows apparatus owned by members of the Vodafone Group of companies (including legacy telecommunication companies currently within the group)

Information with regard to such apparatus should always be obtained from Vodafone or its appointed agents.